



**MAPC**

METROPOLITAN AREA PLANNING COUNCIL

The figure is a map of the MAPC (Metropolitan Area Planning Council) Region, showing various towns and cities in the Greater Boston area. The map is color-coded to represent different planning regions: purple for the northern and western parts, green for the central and eastern parts, and blue for the southern and coastal parts. Major highways (Interstates 93, 95, 495, and State Routes 1, 2, 3, 9, 128, 28) are shown as red and blue lines. The MAPC logo is located in the bottom right corner, featuring a stylized map of the region and the text "MAPC METROPOLITAN AREA PLANNING COUNCIL Smart Growth & Regional Collaboration". A north arrow is also present in the bottom right corner.

**The MAPC Region**

**The Regional Planning Agency for Greater Boston.**



The figure is a map of the MAPC (Metropolitan Area Planning Council) Region, showing various towns and cities in the Greater Boston area. The map is color-coded to represent different planning regions: purple for the northern and western parts, green for the central and eastern parts, and blue for the southern and coastal parts. Major highways (Interstates 93, 95, 495, and State Routes 1, 2, 3, 9, 128, 28) are shown as red and blue lines. A legend in the bottom right corner identifies the MAPC logo and the tagline "Smart Growth & Regional Collaboration". A north arrow is located in the bottom right corner. The text "The Regional Planning Agency for Greater Boston." is overlaid at the bottom of the map.

**The MAPC Region**

**MAPC**  
METROPOLITAN AREA PLANNING COUNCIL  
Smart Growth & Regional Collaboration

**The Regional Planning Agency for Greater Boston.**

# Area Planning Council STRATEGIC PLAN 2015–2020

November 2014

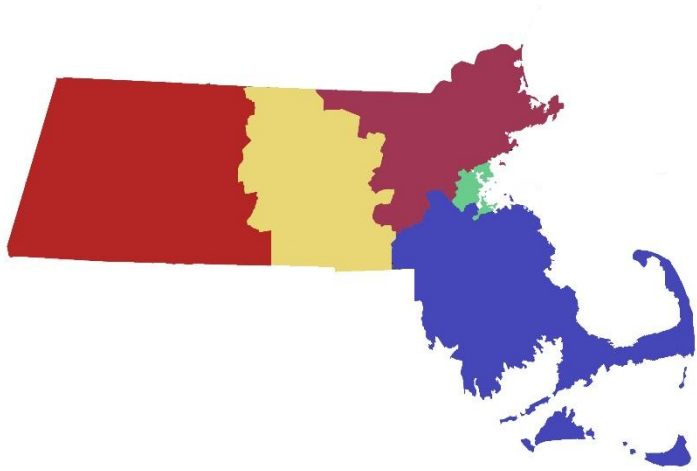
Encourage development and preservation consistent with **SMART GROWTH PRINCIPLES**.

Partner with our cities and towns to **PROMOTE REGIONAL COLLABORATION**, enhance **EFFECTIVENESS**, and increase **EFFICIENCY**.

Play a leading role in helping the region to achieve greater **EQUITY**.

Help the region reduce greenhouse gas emissions and adapt to the physical, environmental, and social impacts of **CLIMATE CHANGE** and **NATURAL HAZARDS**.

# MUNICIPAL COLLABORATION:



Homeland Security | Purchasing | Shared Services



# HOMELAND SECURITY:





Statewide fiduciary for four regional councils.

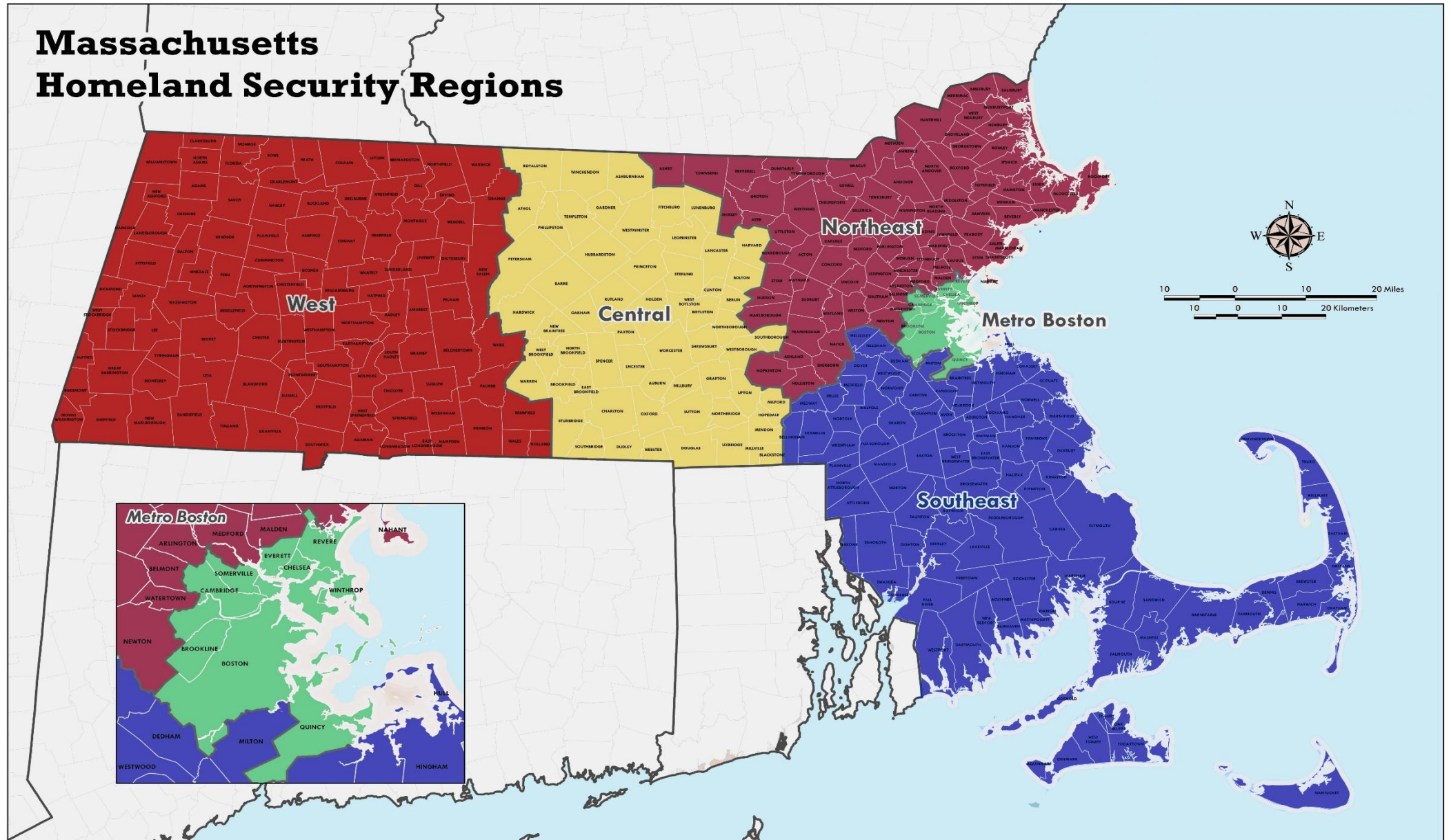


**WRHSAC**  
Western Region Homeland  
Security Advisory Council



HOMELAND SECURITY

# Fiduciary, Administrative, Procurement, Program Development and Project Management Services for 4 of Massachusetts' 5 Regional Advisory Councils.





# Program Management for the Northeast Homeland Security Regional Advisory Council (NERAC)



HOMELAND SECURITY





# Interoperable Communications Support



HOMELAND SECURITY





# Regionalized Emergency Equipment



HOMELAND SECURITY





OPERATIONAL PLANNING WORKSHEET (ICS 215)

# Public Safety Trainings for First Responders

1. OPERATIONAL PERIOD	DATE FROM	DATE TO	TIME FROM	TIME TO	2. OPERATIONAL PERIOD	DATE FROM	DATE TO	TIME FROM	TIME TO	3. OPERATIONAL PERIOD	DATE FROM	DATE TO	TIME FROM	TIME TO
REQ.														
HAVE														
NEED														
REQ.														
HAVE														
NEED														
REQ.														
HAVE														
NEED														
REQ.														
HAVE														
NEED														
REQ.														
HAVE														
NEED														
REQ.														
HAVE														
NEED														

- 11. TOTAL RESOURCES REQUIRED
- 12. TOTAL RESOURCES HAVE ON HAND
- 13. TOTAL RESOURCES NEED TO ORDER

PLANNING  
SECTION CHIEF

INCIDENT  
COMMANDER



IMTC

# HOMELAND SECURITY





# Mass Care and Sheltering

HOMELAND SECURITY





# COLLECTIVE PURCHASING:





# Through Fire Chiefs Association of Massachusetts (FCAM):

Pumpers, ladders, rescue, ambulances

Bunker gear, breathing apparatus



PUBLIC SAFETY





# Through Greater Boston Police Council (GBPC): Cruisers & utilities



PUBLIC SAFETY





Public Works Apparatus  
Public Works Services:  
Roadway maintenance  
Cleaning  
Tree services  
Earth materials



PUBLIC WORKS





Solar siting & services  
LED streetlights  
Energy efficiency services

CLEAN ENERGY





Smart parking meters

Bike racks

Bike-share systems (e.g. Hubway)

TRANSPORTATION

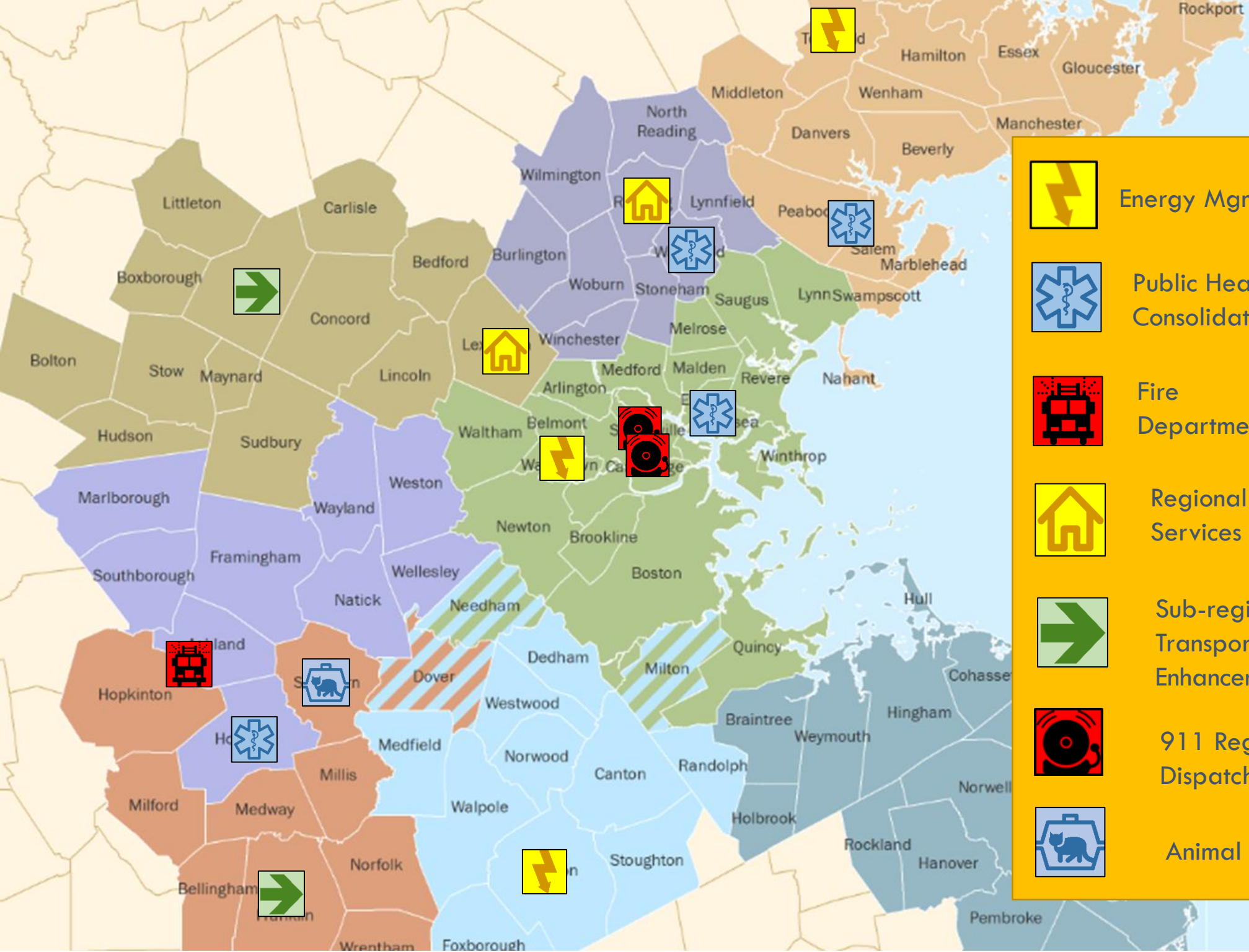




# SHARED SERVICES:







Energy Mgmt Services



Public Health Services Consolidation



Fire Department Merger



Regional Housing Services Offices



Sub-regional Transportation Enhancement

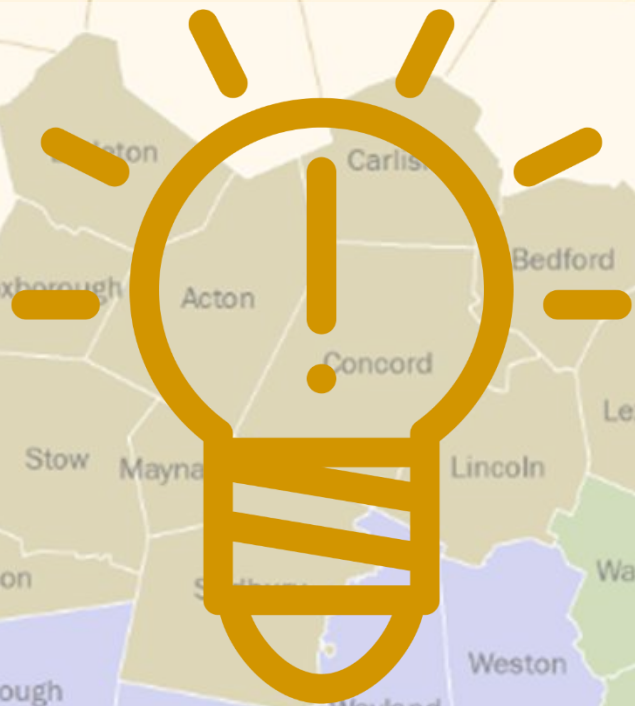


911 Regional Dispatch



Animal Control





ncil

N

Partner with our cities and towns to **PROMOTE REGIONAL COLLABORATION**, enhance **EFFECTIVENESS**, and increase **EFFICIENCY**.

We want to work with your community!





Partner with our cities and towns to **PROMOTE REGIONAL COLLABORATION**, enhance **EFFECTIVENESS**, and increase **EFFICIENCY**.

Could your community save time and money?


- Shared service models or service areas
- Collective procurement of goods and services
- Internal administrative or operational reforms

We can work with one community or many.





Discuss your idea with  
MAPC



With MAPC's help,  
find key stakeholders  
and develop a  
project proposition.



Apply for technical  
assistance from  
MAPC

How to get us involved



Lead community  
to sponsor the  
project

Clear link to  
MAPC's  
MetroFuture  
goals

Defined project  
outcomes,  
deliverables,  
timelines

Parts of a technical assistance application







It's a rolling application process; seek support while funding is still available!

We want to hear your ideas







Mark Fine, Director, Municipal Collaboration | 617.933.0789 | [MFine@MAPC.org](mailto:MFine@MAPC.org)  
Heidi Anderson, Municipal Procurement Services Manager | 617.933.0764 | [HAnderson@MAPC.org](mailto:HAnderson@MAPC.org)  
Amy Reilly, Homeland Security Manager | 617.933.0765 | [AReilly@MAPC.org](mailto:AReilly@MAPC.org)  
Greg Miao, Municipal Services Specialist | 617.933.0764 | [GMiao@MAPC.org](mailto:GMiao@MAPC.org)

[www.MAPC.org](http://www.MAPC.org)

