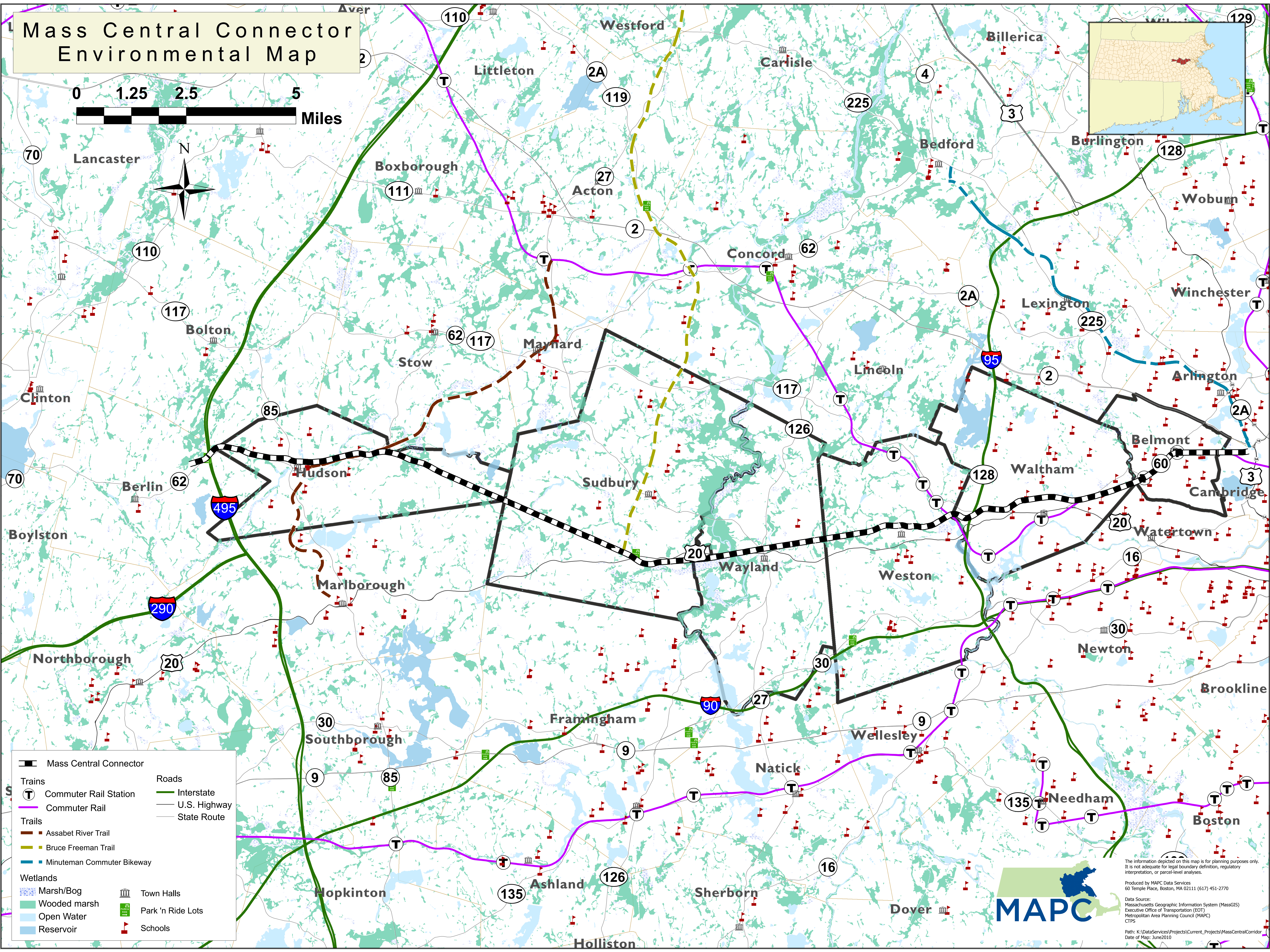
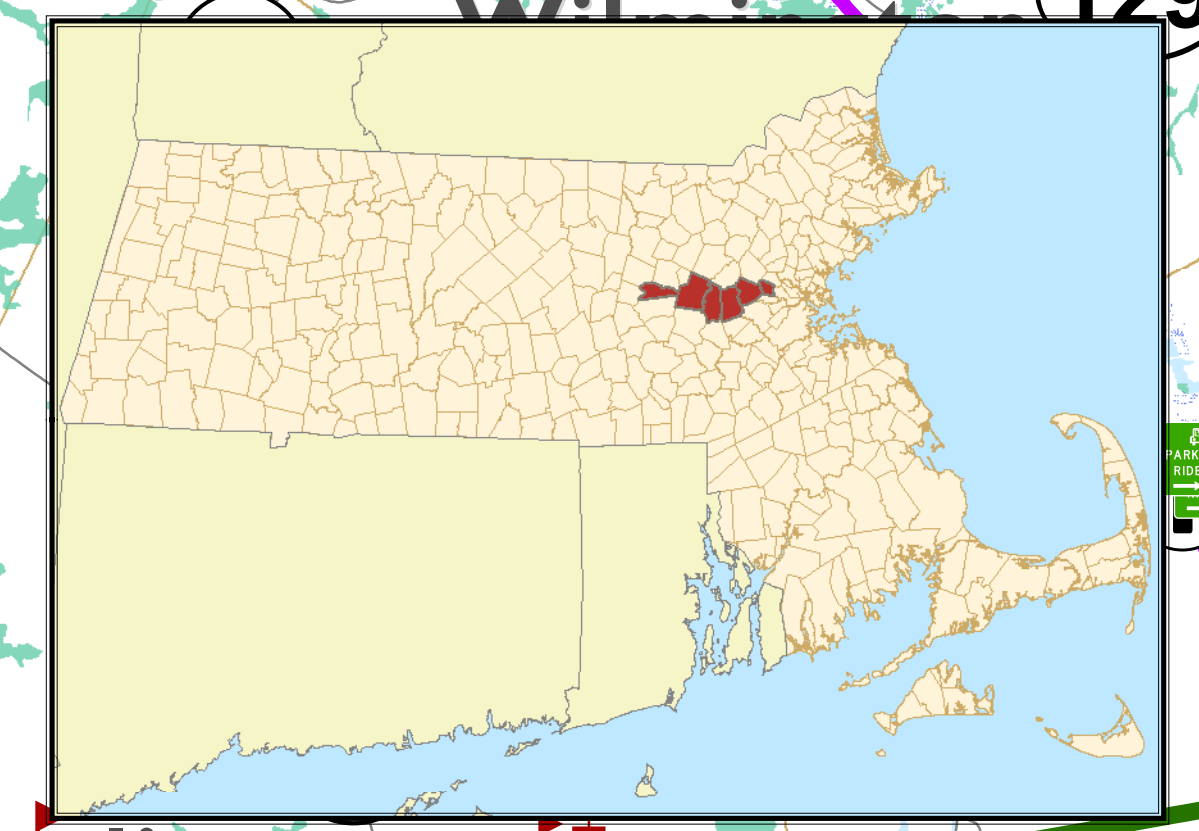
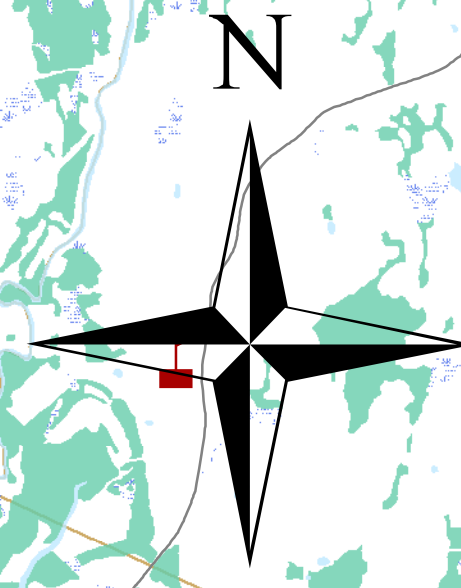


# Mass Central Connector Environmental Map



- |                            |                   |
|----------------------------|-------------------|
| Mass Central Connector     | Interstate        |
| Commuter Rail Station      | U.S. Highway      |
| Commuter Rail              | State Route       |
| Assabet River Trail        | Town Halls        |
| Bruce Freeman Trail        | Park 'n Ride Lots |
| Minuteman Commuter Bikeway | Schools           |
| Marsh/Bog                  |                   |
| Wooded marsh               |                   |
| Open Water                 |                   |
| Reservoir                  |                   |

The information depicted on this map is for planning purposes only. It is not adequate for legal boundary definition, regulatory interpretation, or parcel-level analyses.

Produced by MAPC Data Services  
60 Temple Place, Boston, MA 02111 (617) 451-2770

Data Source:  
Massachusetts Geographic Information System (MassGIS)  
Executive Office of Transportation (EOT)  
Metropolitan Area Planning Council (MAPC)  
CTPS

Path: K:\DataServices\Projects\Current\_Projects\MassCentralCorridor  
Date of Map: June 2010

