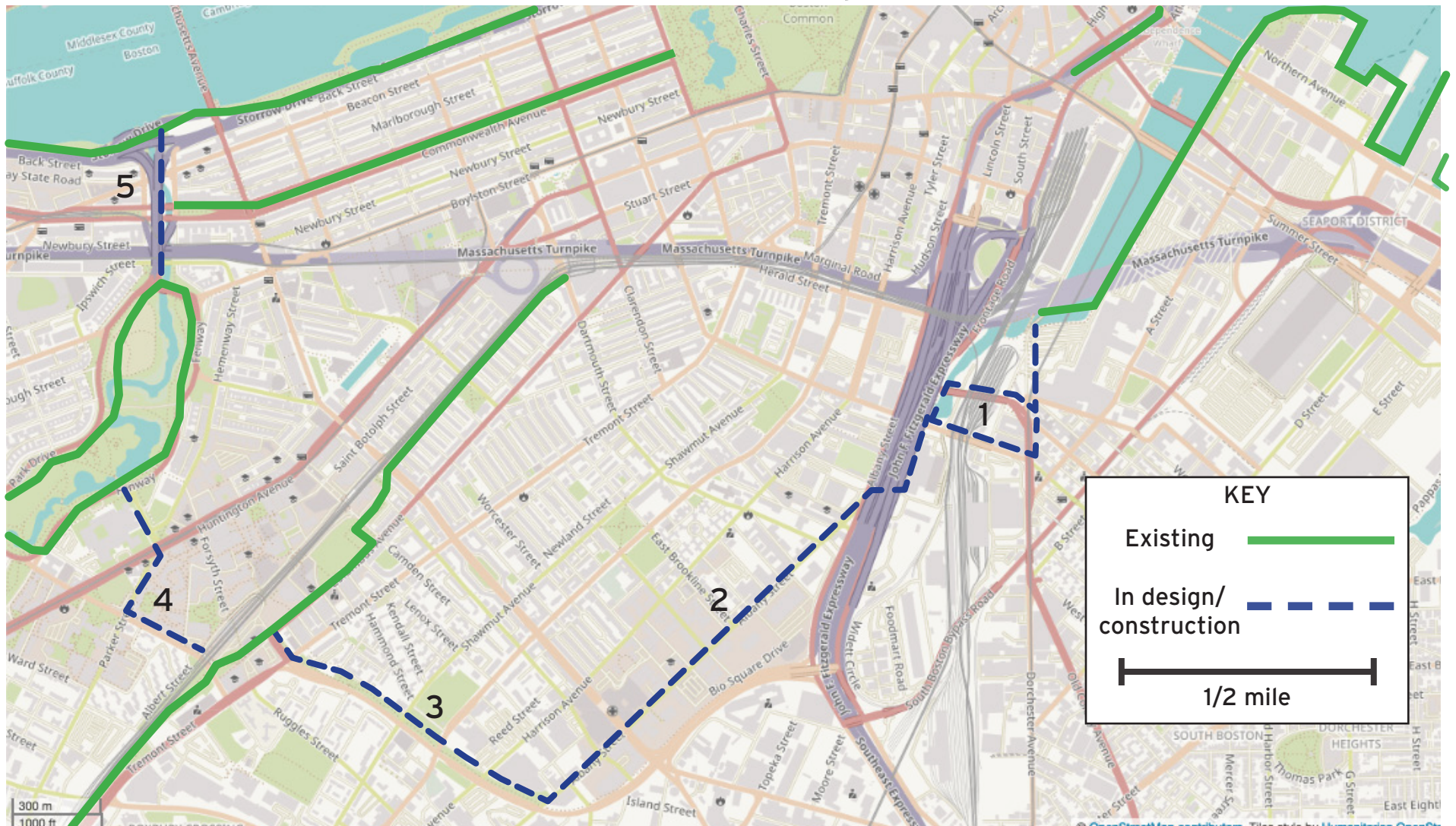


# Boston's Urban Ring Greenways



1 - South Bay Harbor Trail  
Status = Under Construction

4 - Roxbury to Fenway Connector  
Status = Conceptual Design

2 - Albany Street  
Status = BPDA Strategic Plan & Conceptual Designs

5 - Charlesgate  
Status = CPA funding for design and improvements to Charlesgate Park

3 - Melnea Cass Boulevard  
Status = 75% Design


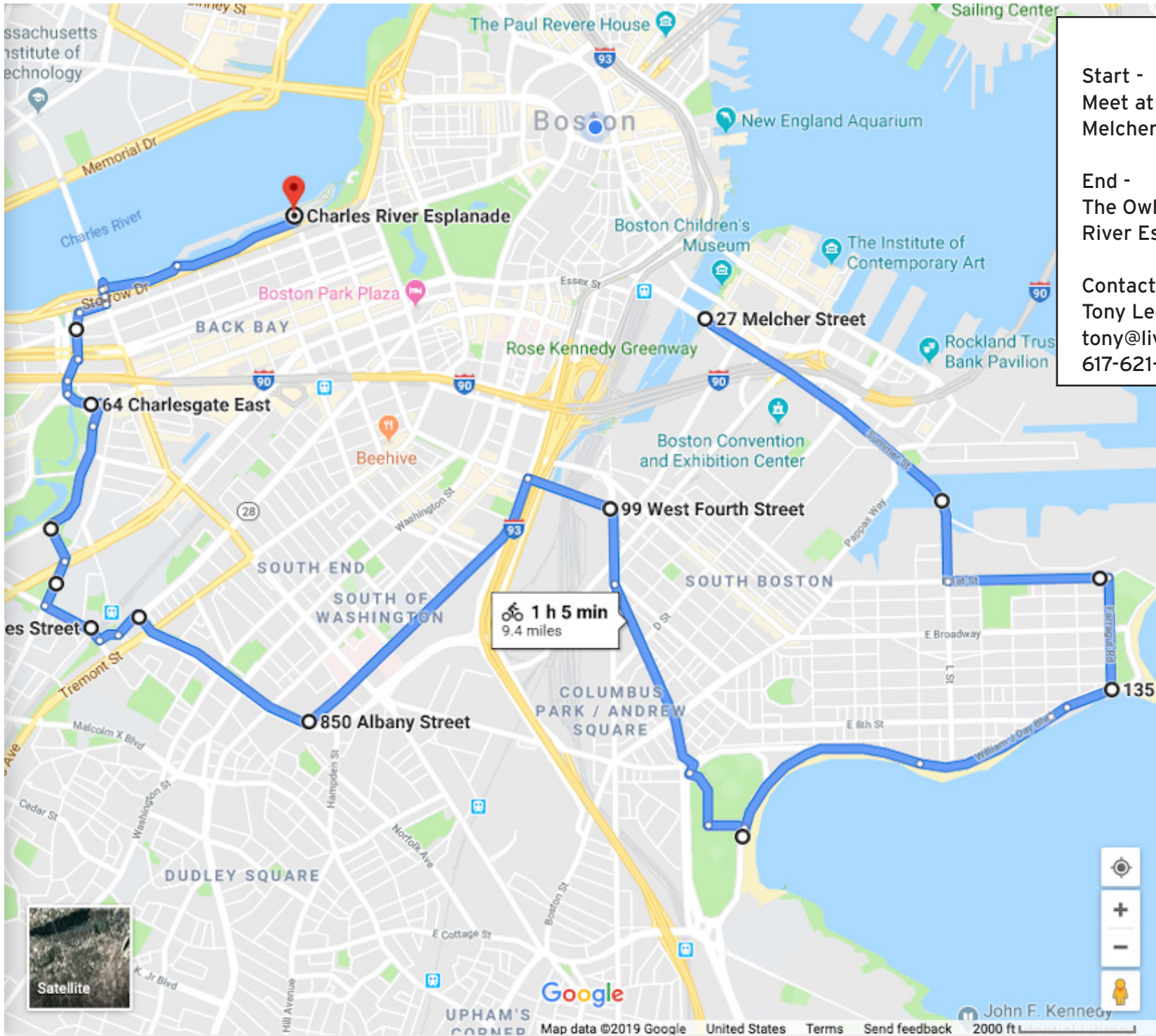
MassDOT conceptual designs for connections to Charles River paths

## RIDE DETAILS

Start -  
Meet at the intersection of  
Melcher & Summer Street

End -  
The Owl's Nest on the Charles  
River Esplanade

Contact:  
Tony Lechuga, LivableStreets  
tony@livablestreets.info  
617-621-1746



Google